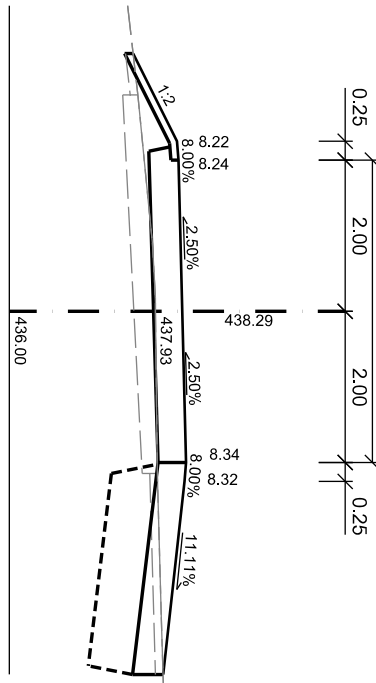
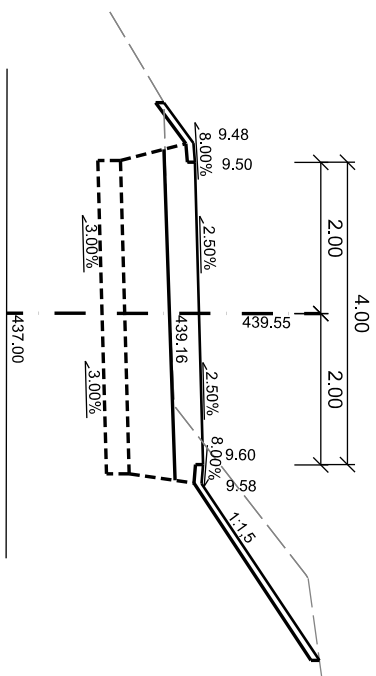


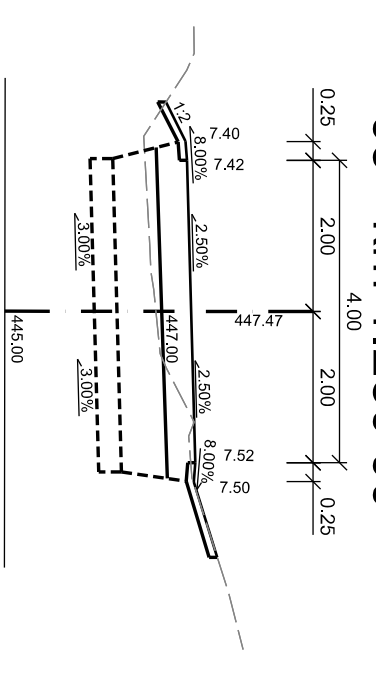
57 - km 1.120 00



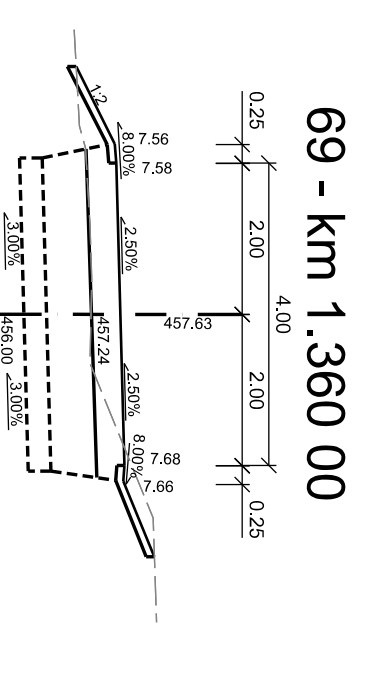
61 - km 1.200 00



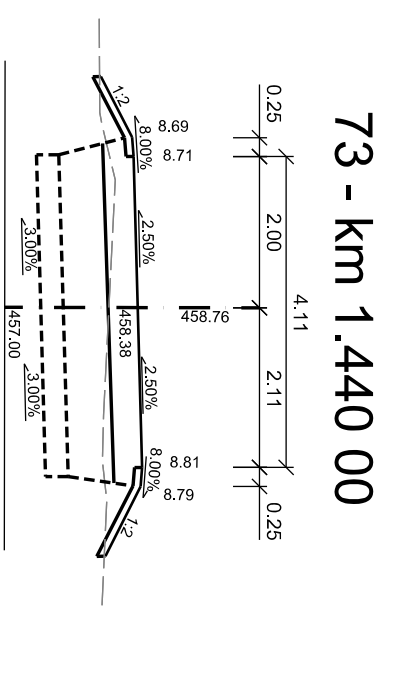
65 - km 1.280 00



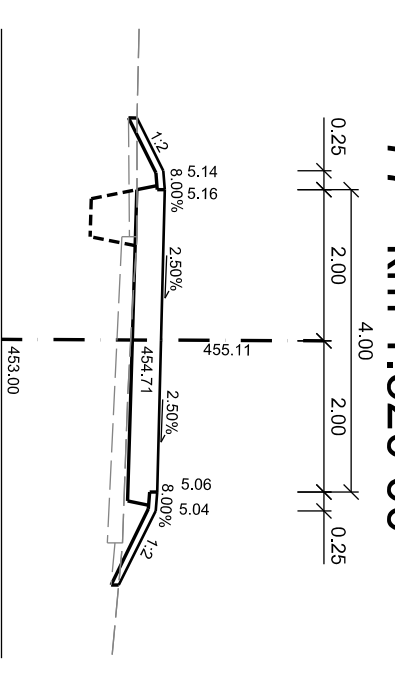
69 - km 1.360 00



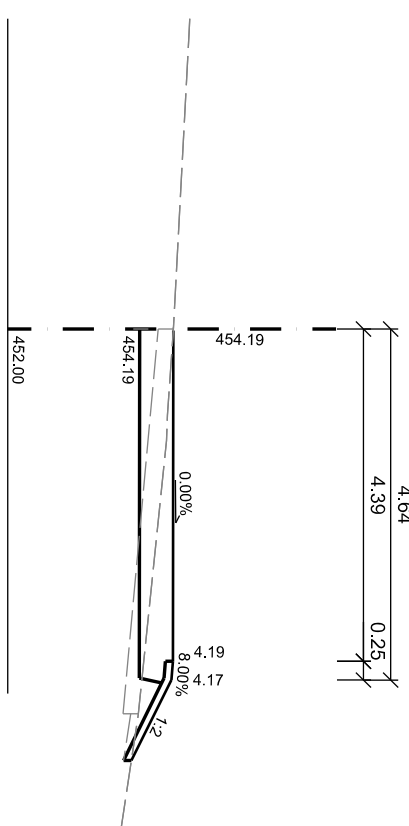
73 - km 1.440 00



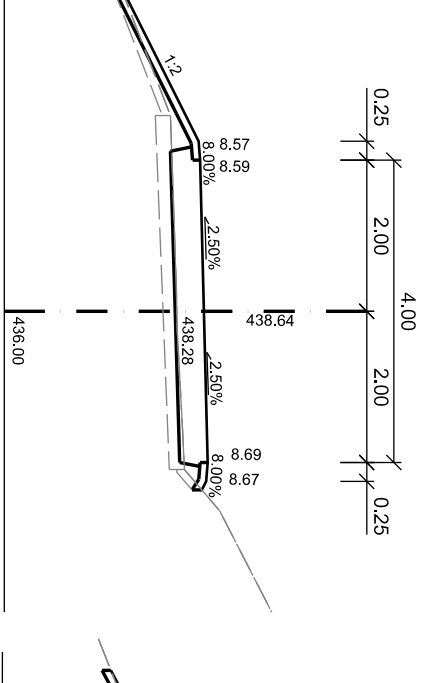
77 - km 1.520 00



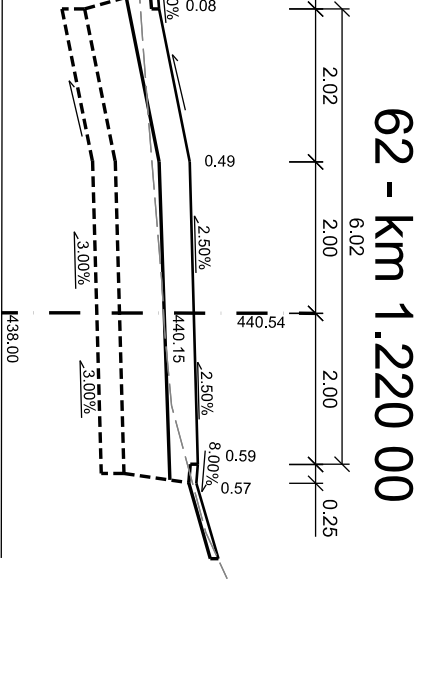
81 - km 1.587 17



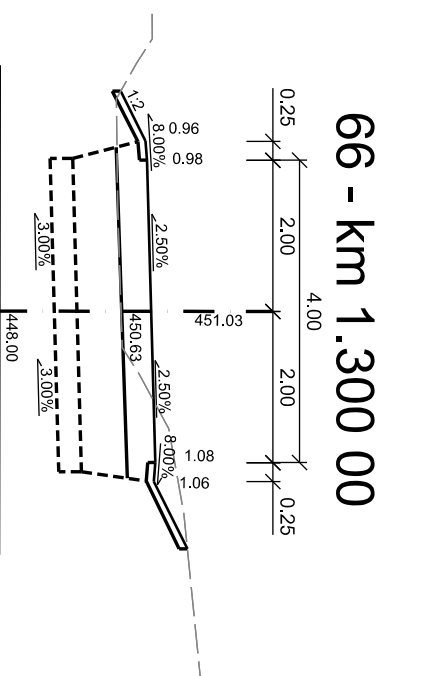
58 - km 1.140 00



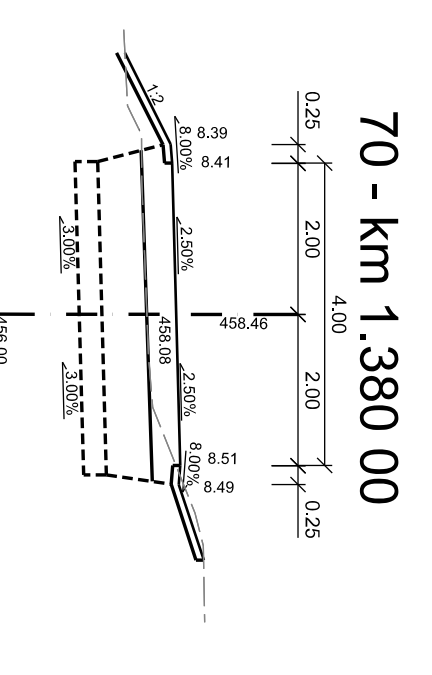
62 - km 1.220 00



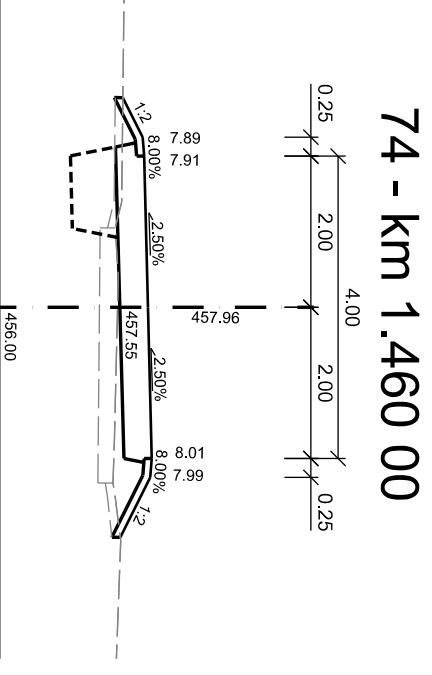
66 - km 1.300 00



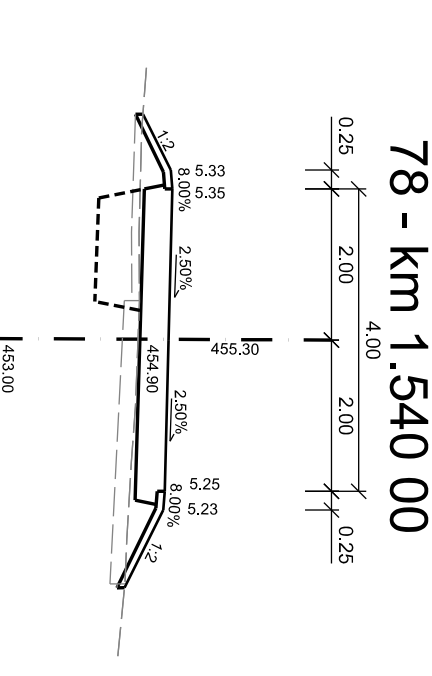
70 - km 1.380 00



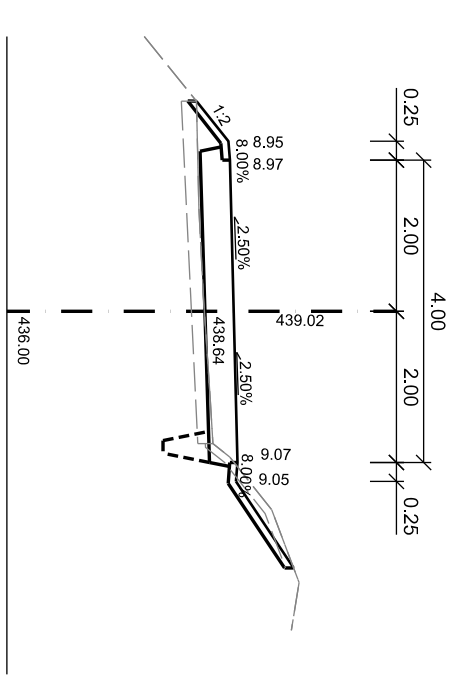
74 - km 1.460 00



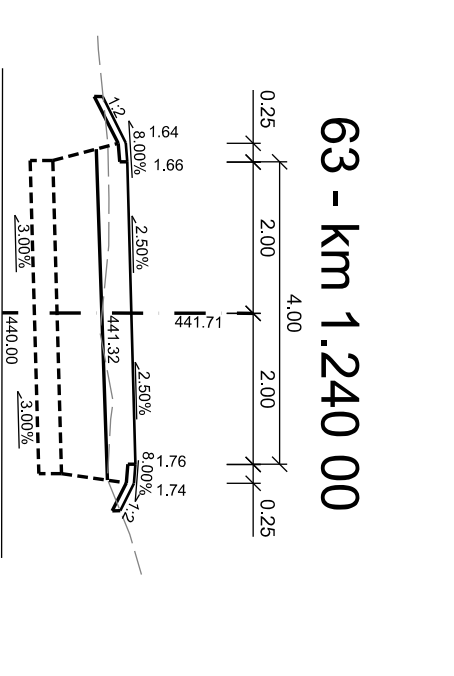
78 - km 1.540 00



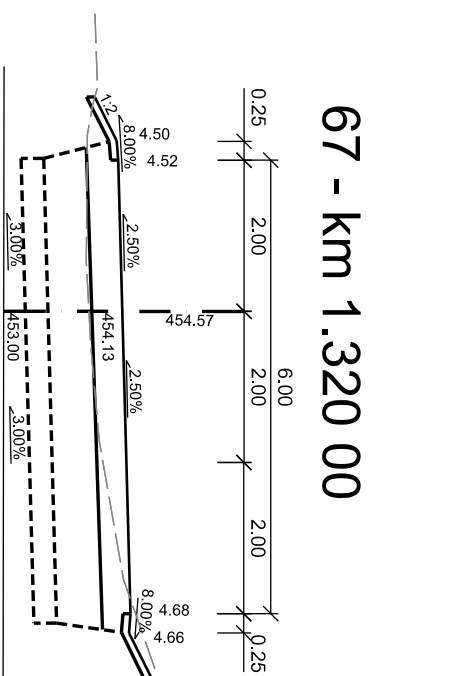
59 - km 1.160 00



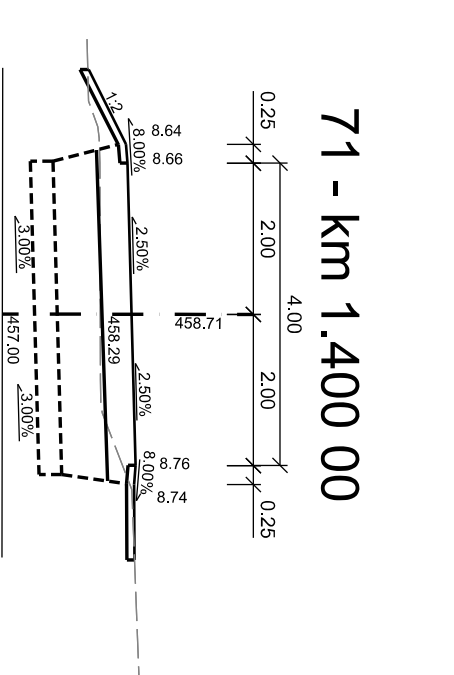
63 - km 1.240 00



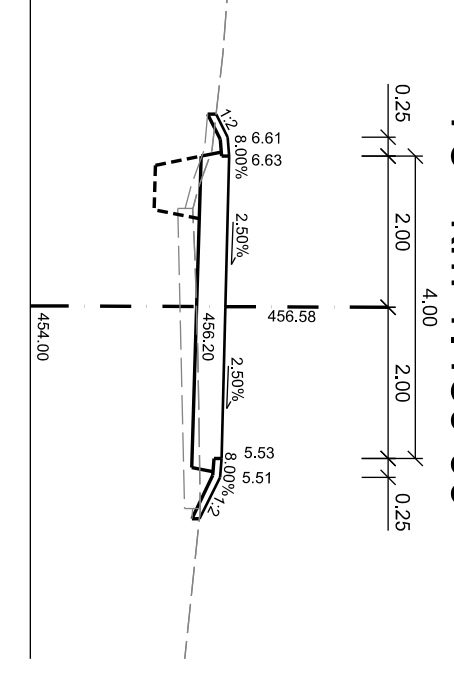
67 - km 1.320 00



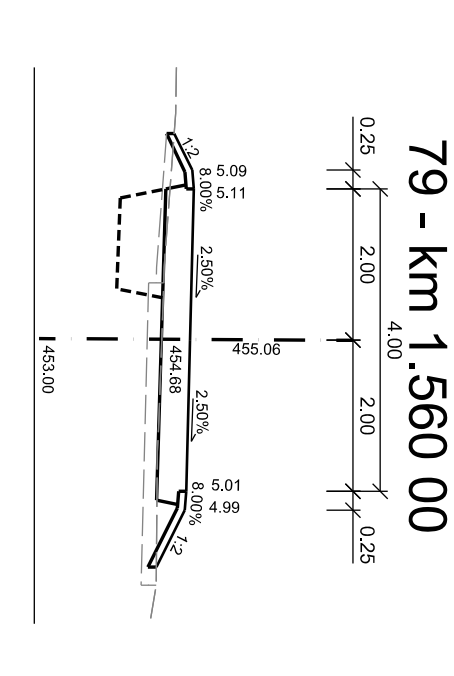
71 - km 1.400 00



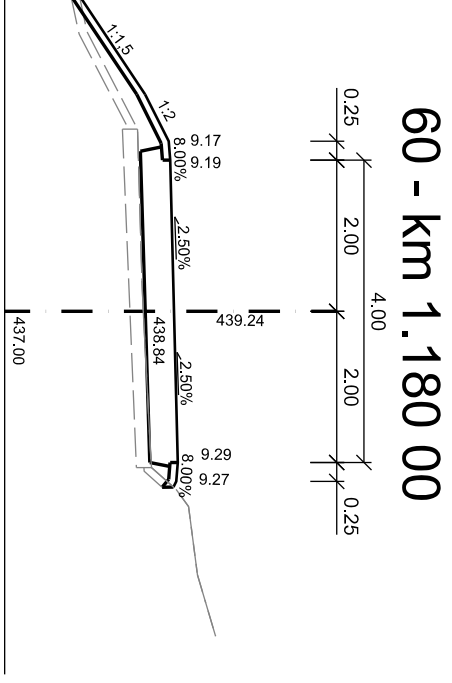
75 - km 1.480 00



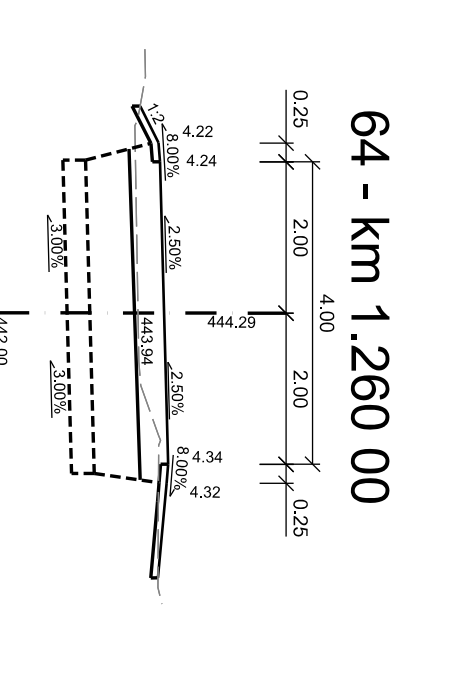
79 - km 1.560 00



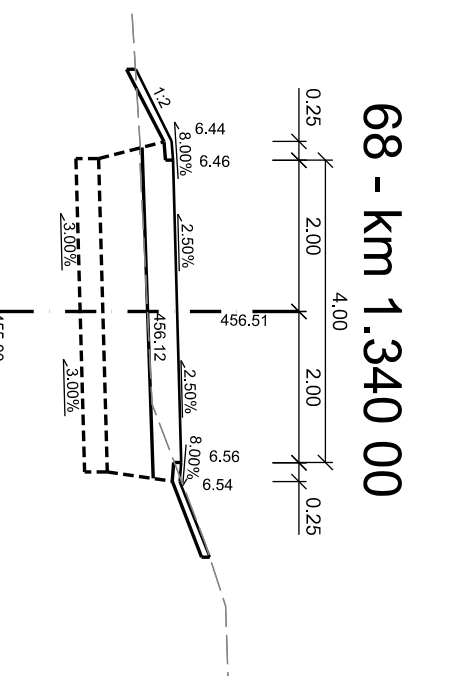
60 - km 1.180 00



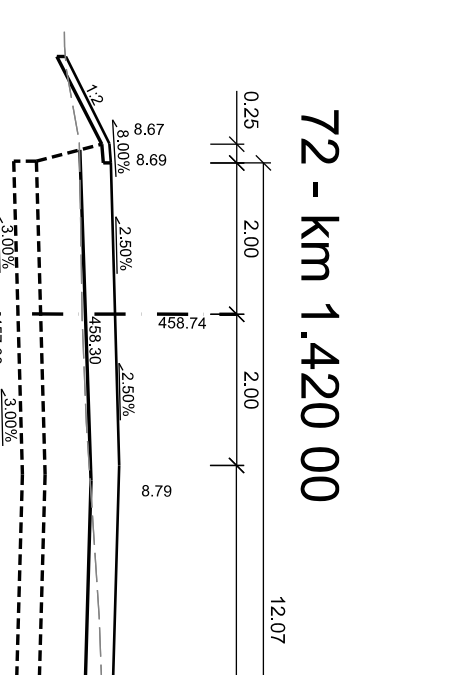
64 - km 1.260 00



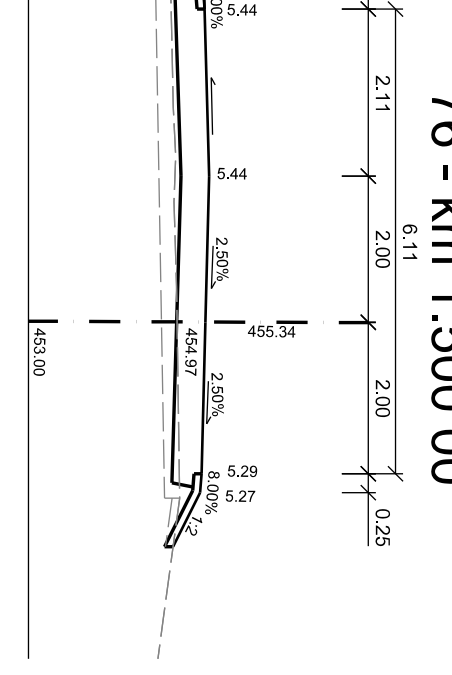
68 - km 1.340 00



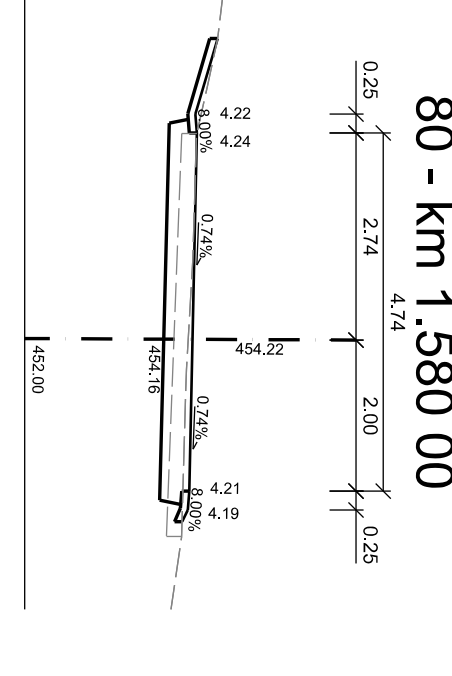
72 - km 1.420 00



76 - km 1.500 00



80 - km 1.580 00



Akce: Realizace účelových komunikací (polních cest) C1, C6 a C15 v k.ú. Nová Ves nad Popelkou Dokumentace pro stavební povolení a pro provádění stavby		
	Zakázka číslo: 651-2017	
C.2 SO 102 Účelová komunikace (polní cesta) C6	Datum: 01/2018	
	HIP:	
Investor: Česká republika - Státní pozemkový úřad; Krajský pozemkový úřad pro Liberecký kraj	Projektant: 	Výnos č. C.2.6a
PŘÍČNÉ ŘEZY		Měřítko: 1:100